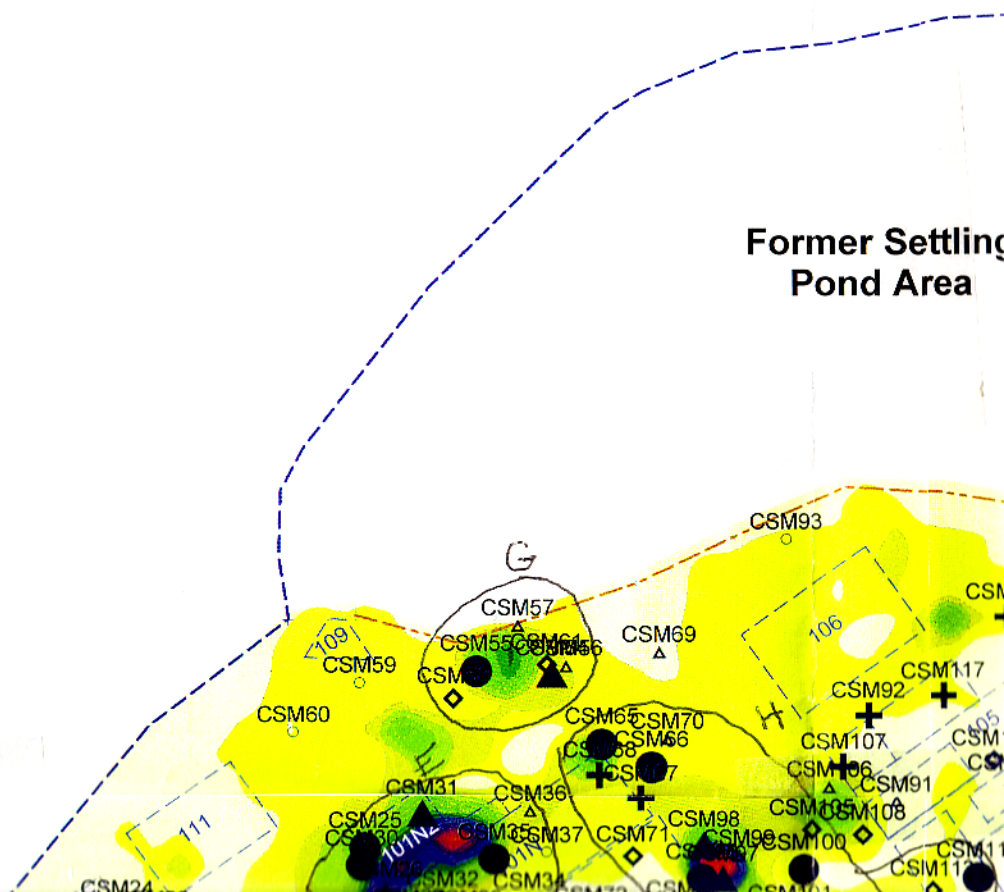
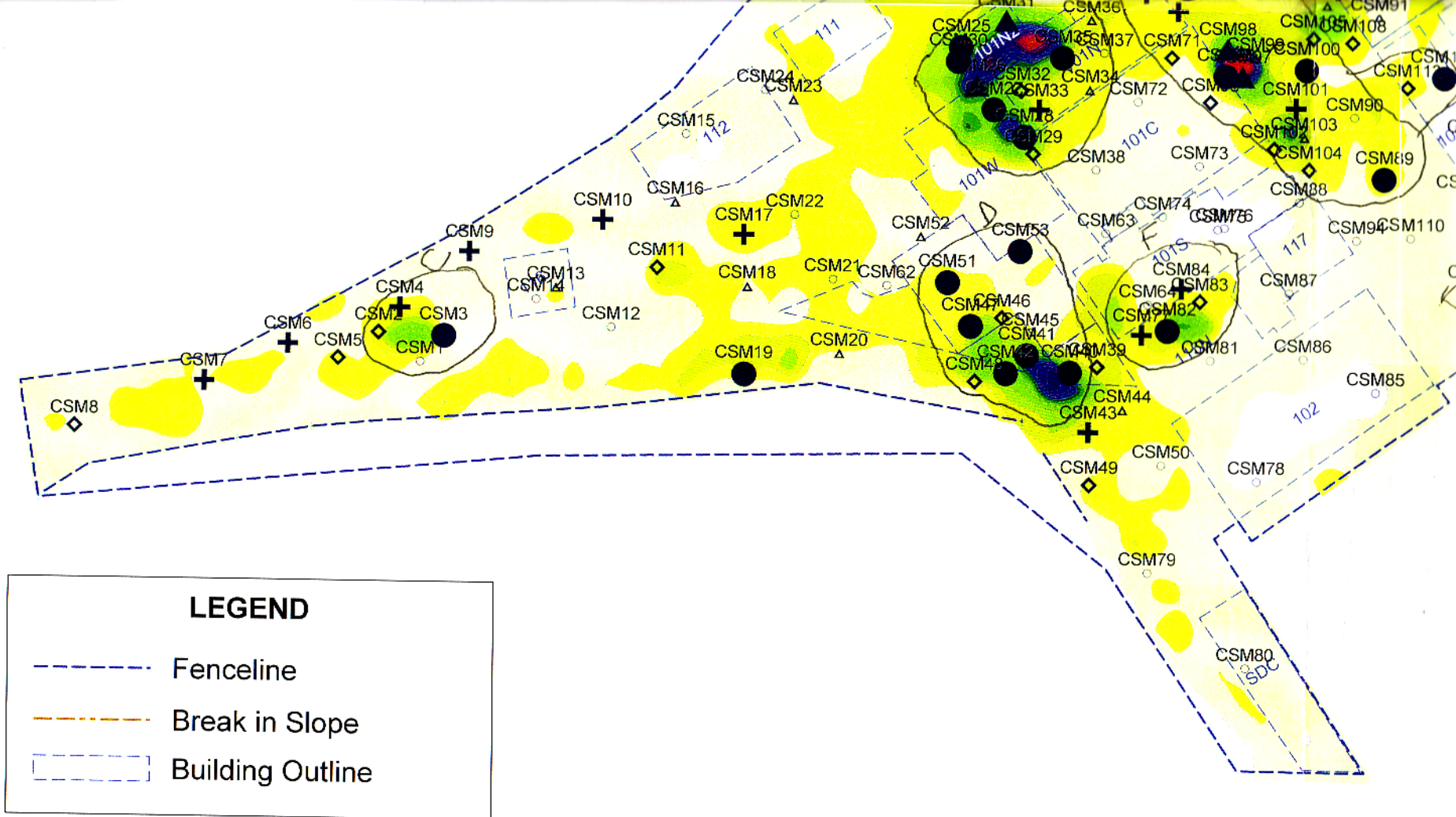
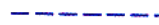




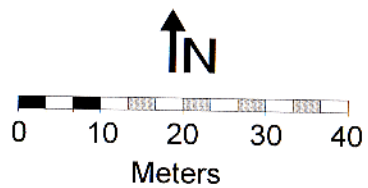
**Figure 4-6
Surface Soil Sample
Ra-226 Activities**

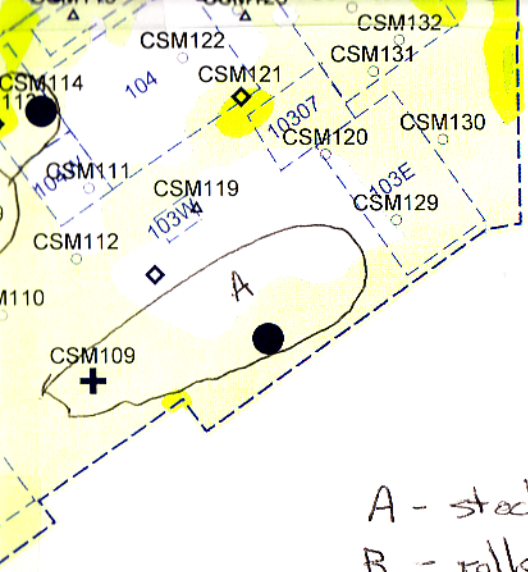





LEGEND

-  Fenceline
-  Break in Slope
-  Building Outline





A - stackpile
B - rolloff



Note: Background color variations represent surface gamma distribution generated by geostatistics (kriging).

	New Horizons Environmental Consultants, Inc. 6585 South Wright Street Littleton, CO 80127-4806	
	Project: CSMRI Remedial Investigation	Date: October 15, 2003
Project Number: 2112	Figure 4-6 Surface Soil Samples Ra-226 Activities	

3 amples ities

Settling
Area

