

NATIONAL FLOOD INSURANCE PROGRAM

FIRM
FLOOD INSURANCE RATE MAP

CITY OF
GOLDEN,
COLORADO
JEFFERSON COUNTY

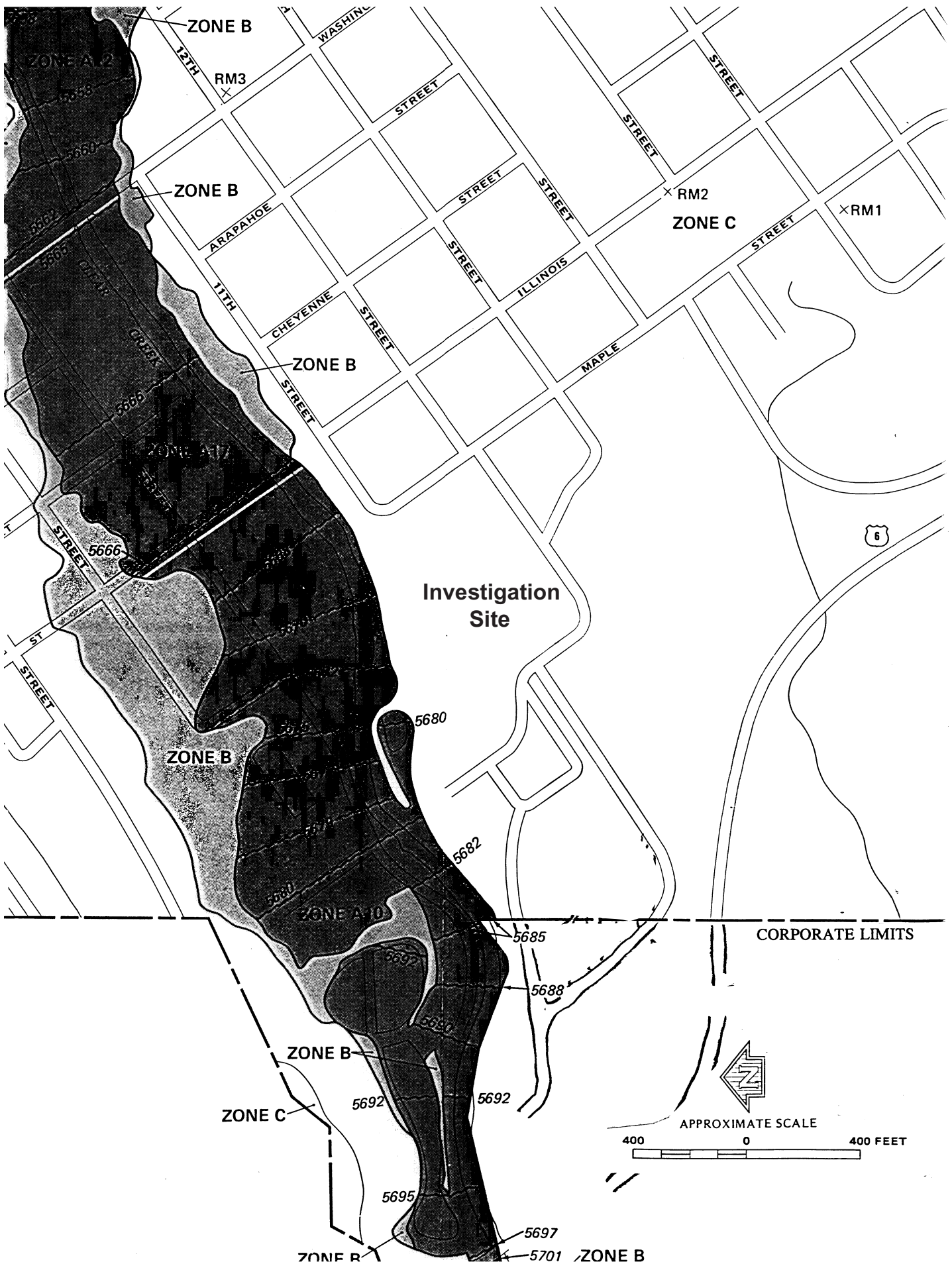
PANEL 3 OF 5
(SEE MAP INDEX FOR PANELS NOT PRINTED)

COMMUNITY-PANEL NUMBER
080090 0003 A

EFFECTIVE DATE:
MAY 15, 1985



Federal Emergency Management Agency



ZONE B

RM3

ZONE B

ARAPAHOE STREET

11TH STREET

ZONE B

CHEYENNE STREET

Investigation Site

RM2

ZONE C

RM1



ZONE B

5680

5682

ZONE A (10)

5685

CORPORATE LIMITS

5688

ZONE B




ZONE C

5692

5692

APPROXIMATE SCALE



5695

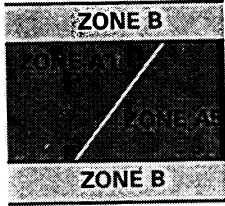

ZONE B

5697

5701

ZONE B

KEY TO MAP

500-Year Flood Boundary	—————>	
100-Year Flood Boundary	—————>	
Zone Designations		
100-Year Flood Boundary	—————>	
500-Year Flood Boundary	—————>	
Base Flood Elevation Line With Elevation In Feet**		513
Base Flood Elevation in Feet Where Uniform Within Zone**		(EL 987)
Elevation Reference Mark		RM7X
Zone D Boundary	—————	
River Mile		•M1.5

**Referenced to the National Geodetic Vertical Datum of 1929

EXPLANATION OF ZONE DESIGNATIONS

ZONE	EXPLANATION
A	Areas of 100-year flood; base flood elevations and flood hazard factors not determined.
A0	Areas of 100-year shallow flooding where depths are between one (1) and three (3) feet; average depths of inundation are shown, but no flood hazard factors are determined.
AH	Areas of 100-year shallow flooding where depths are between one (1) and three (3) feet; base flood elevations are shown, but no flood hazard factors are determined.
A1-A30	Areas of 100-year flood; base flood elevations and flood hazard factors determined.
A99	Areas of 100-year flood to be protected by flood protection system under construction; base flood elevations and flood hazard factors not determined.
B	Areas between limits of the 100-year flood and 500-year flood; or certain areas subject to 100-year flooding with average depths less than one (1) foot or where the contributing drainage area is less than one square mile; or areas protected by levees from the base flood. (Medium shading)
C	Areas of minimal flooding. (No shading)
D	Areas of undetermined, but possible, flood hazards.
V	Areas of 100-year coastal flood with velocity (wave action); base flood elevations and flood hazard factors not determined.
V1-V30	Areas of 100-year coastal flood with velocity (wave action); base flood elevations and flood hazard factors determined.

NOTES TO USER

Certain areas not in the special flood hazard areas (zones A and V) may be protected by flood control structures.

This map is for flood insurance purposes only; it does not necessarily show all areas subject to flooding in the community or all planimetric features outside special flood hazard areas.

For adjoining map panels, see separately printed Index To Map Panels.

INITIAL IDENTIFICATION:
NOVEMBER 5, 1976