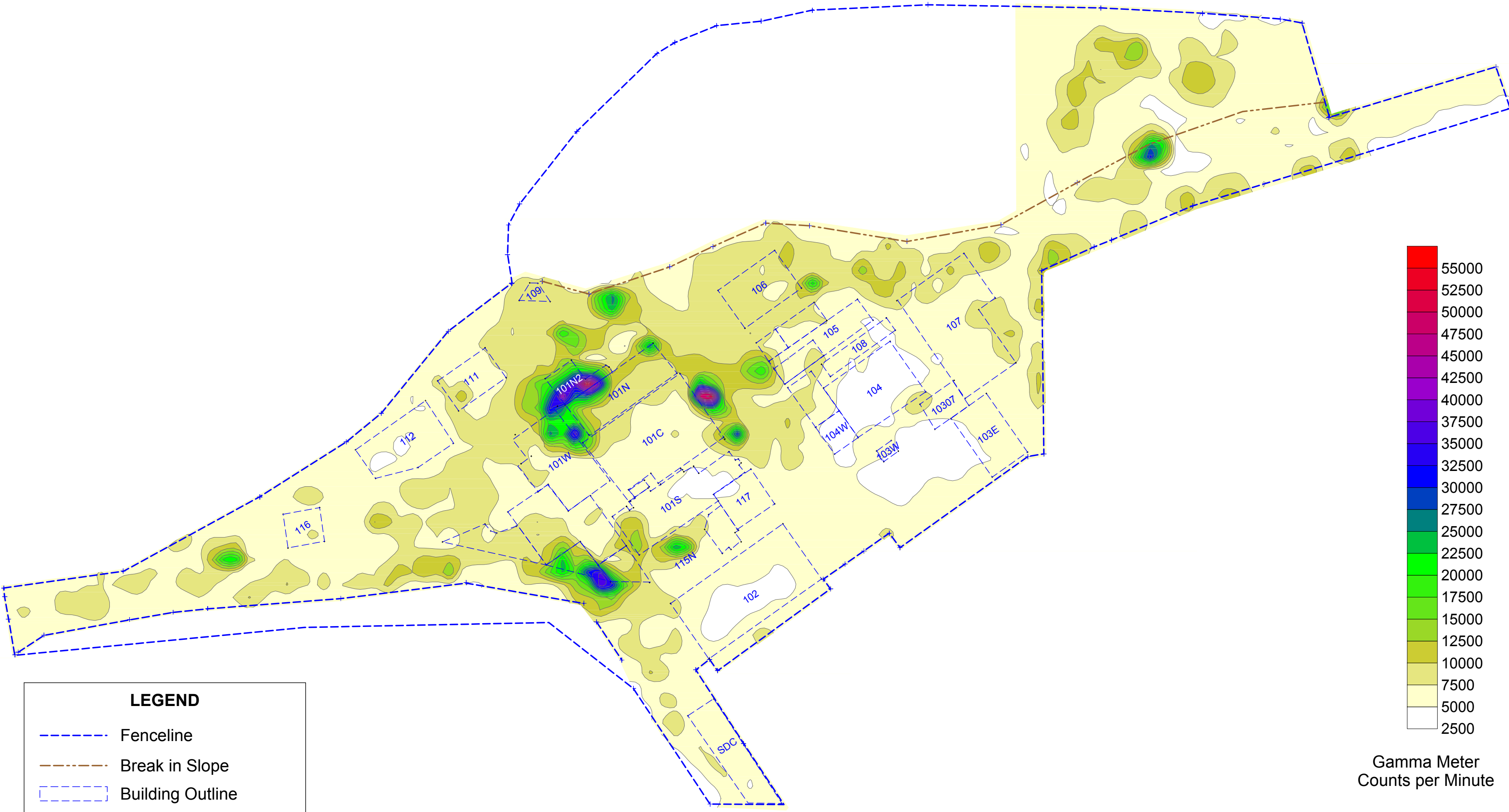
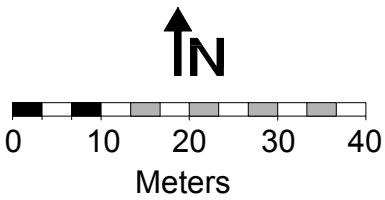
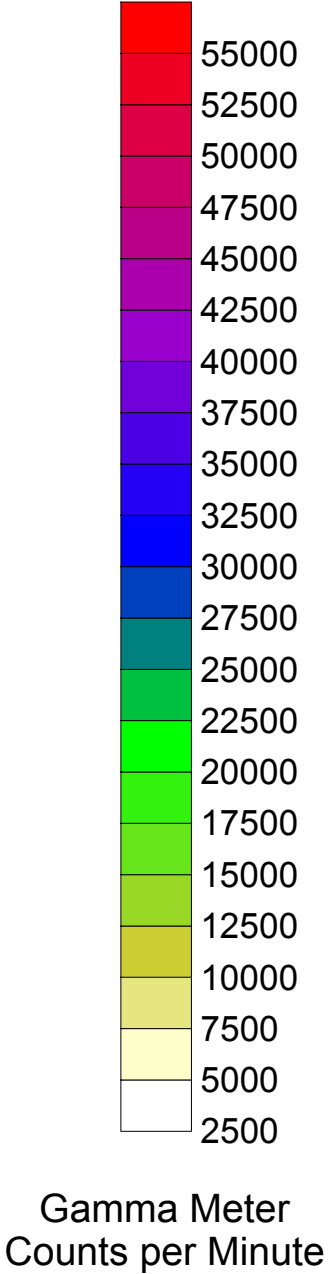



**Figure 4-1**  
**Surface Survey Gamma Radiation Distribution**  
**Represented by Block Kriging with Linear Drift**



**LEGEND**

- - - Fenceline
- - - Break in Slope
- Building Outline



	<b>New Horizons Environmental Consultants, Inc.</b> <b>6585 South Wright Street</b> <b>Littleton, CO 80127-4806</b>	
	Project: CSMRI Remedial Investigation	Date: October 15, 2003
Project Number: 2112	Figure 4-1 Surface Survey Gamma Distribution Represented by Block Kriging with Linear Drift	