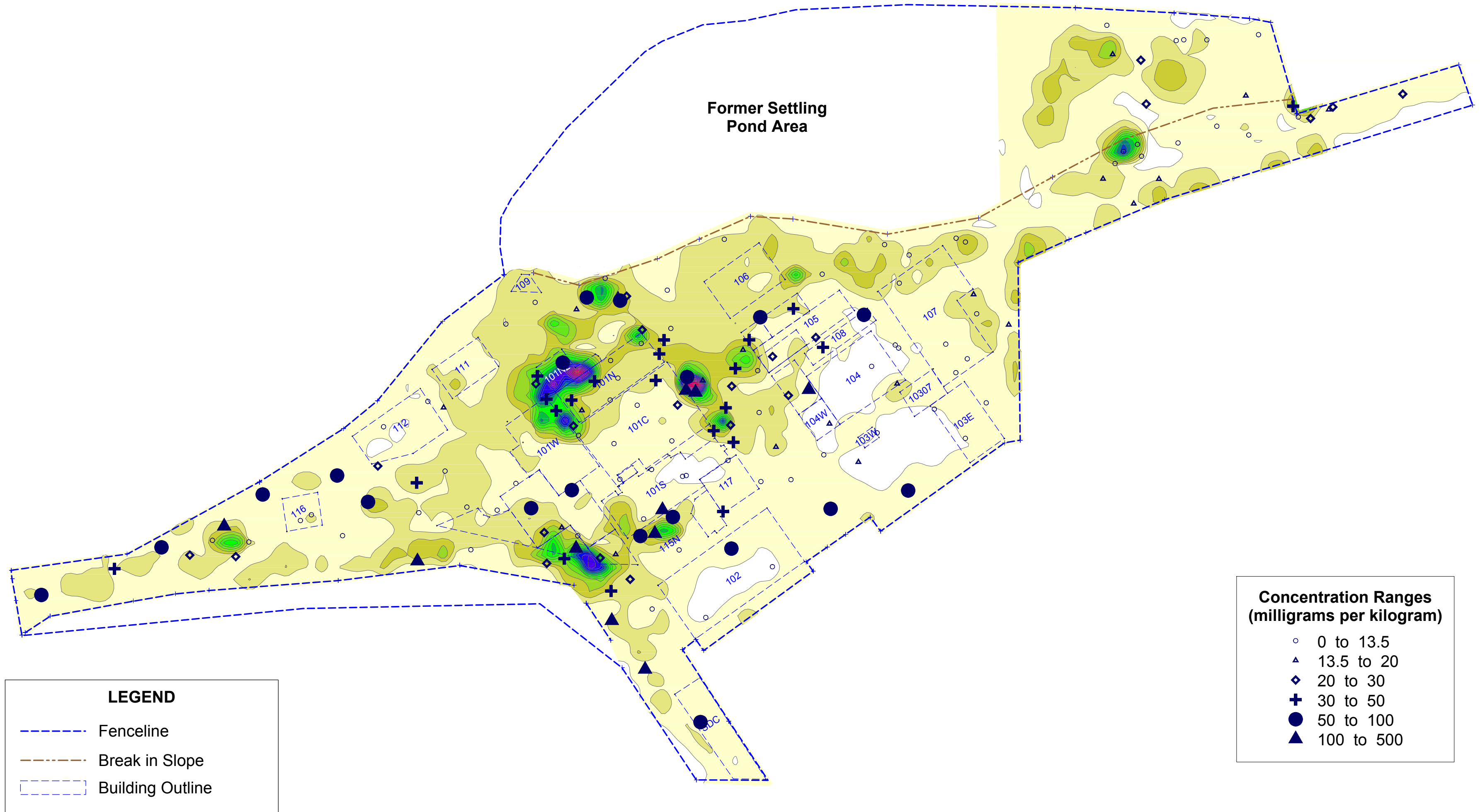


**Figure 4-2
Surface Soil Samples
Arsenic Concentrations**

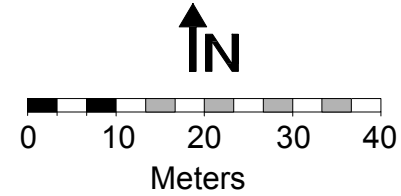


LEGEND


- - - Fenceline
- - - Break in Slope
- Building Outline

**Concentration Ranges
(milligrams per kilogram)**

- 0 to 13.5
- △ 13.5 to 20
- ◇ 20 to 30
- ⊕ 30 to 50
- 50 to 100
- ▲ 100 to 500



Note: Background color variations represent surface gamma distribution generated by geostatistics (kriging).

	New Horizons Environmental Consultants, Inc. 6585 South Wright Street Littleton, CO 80127-4806	
	Project: CSMRI Remedial Investigation	Date: October 15, 2003
Project Number: 2112	Figure 4-2 Surface Soil Samples Arsenic Concentrations	