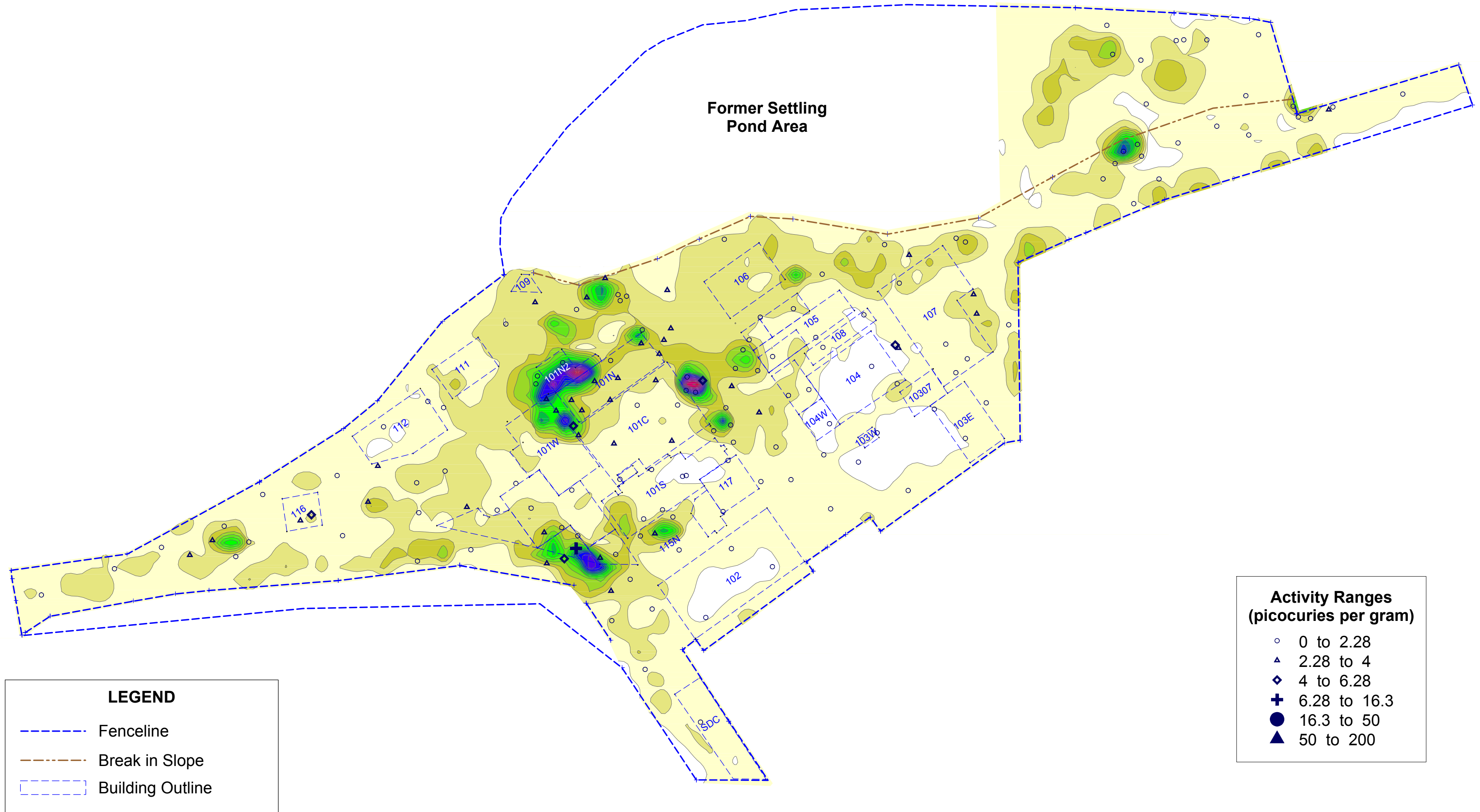
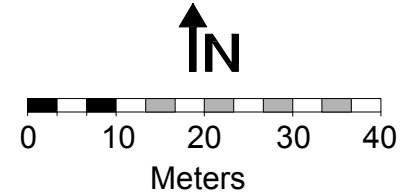


**Figure 4-7
Surface Soil Samples
Ra-228 Activities**




Activity Ranges (picocuries per gram)	
○	0 to 2.28
△	2.28 to 4
◇	4 to 6.28
+	6.28 to 16.3
●	16.3 to 50
▲	50 to 200

LEGEND	
---	Fenceline
---	Break in Slope
---	Building Outline



Note: Background color variations represent surface gamma distribution generated by geostatistics (kriging).

	New Horizons Environmental Consultants, Inc. 6585 South Wright Street Littleton, CO 80127-4806	
	Project: CSMRI Remedial Investigation	Date: October 15, 2003
Project Number: 2112	Figure 4-7 Surface Soil Samples Ra-228 Activities	